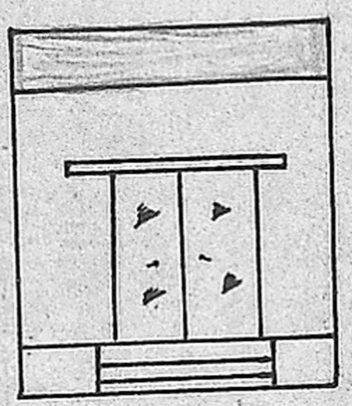
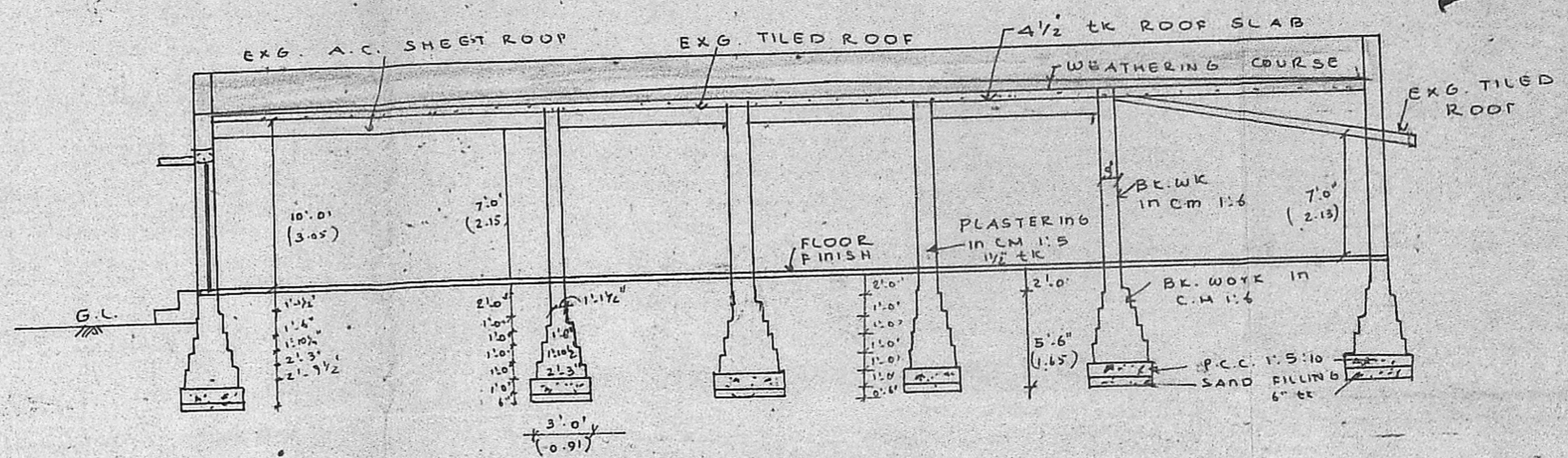


PLAN SHOWING THE PROPOSED CHANGE OF ROOF AT DOOR NO. 13, MAMBALAM HIGH ROAD, T. NAGAR, MADRAS-17. T. S. No. 4606, BLOCK No. 103. DIV. No. 121. SCALE: 1"=8'-0"



FRONT ELEVATION



SECTION ON A. A.

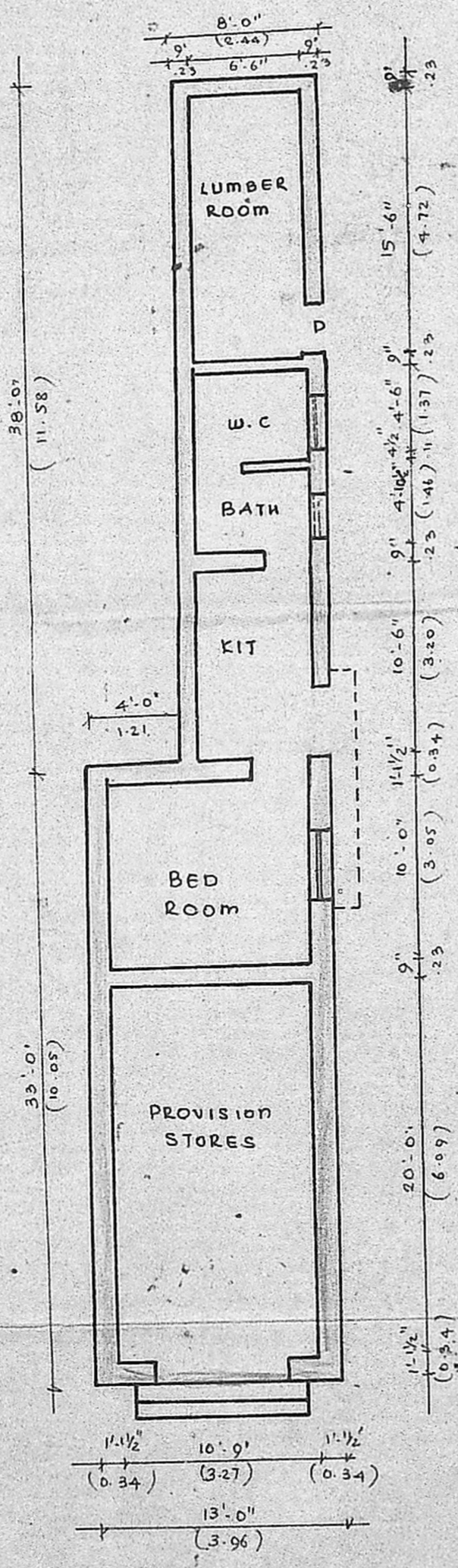
Planning Permit No. A/445/90.
APPROVED
 SUBJECT TO THE CONDITIONS IN THIS OFFICE LETTER.
 No. A/1765/90 Date 12-4-90
 O/c T. 12/4/90
 FOR MEMBER SECRETARY
 MADRAS METROPOLITAN
 DEVELOPMENT AUTHORITY
 MADRAS - 600 008.

COLOUR INDEX :-

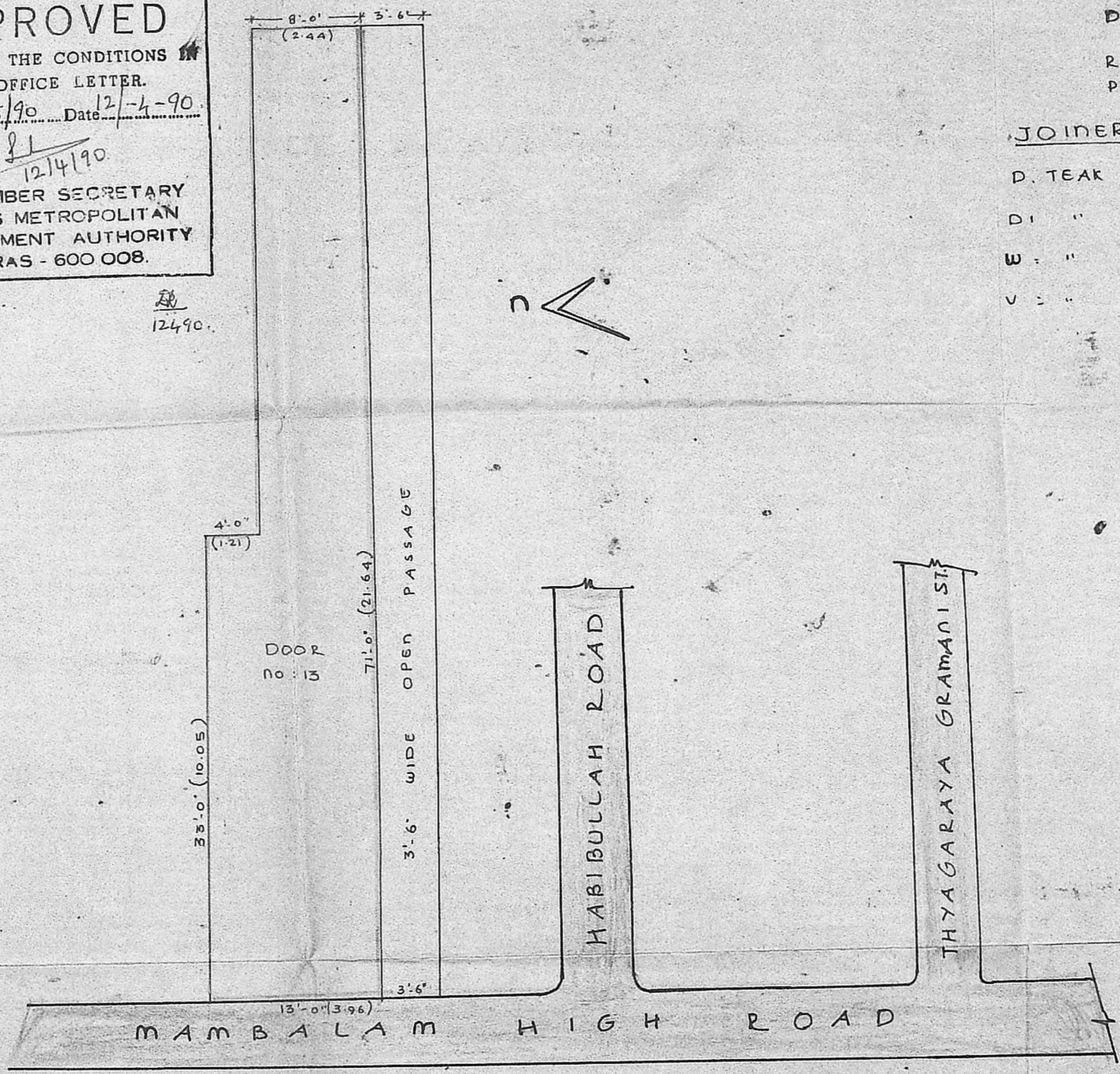
PRO. WORK	
DISMANTLED PORTION	
ROADS	
PLOT BOUNDARY	

JOINERIES :-

D. TEAK WOOD DOOR	= 3'-6" x 7'-0" (1.06 x 2.13)
D. " " "	= 2'-9" x 7'-0" (0.83 x 2.13)
W. " " WINDOW	= 4'-0" x 4'-6" (1.21 x 1.37)
V. " " VENTILATOR	= 2'-6" x 2'-0" (0.76 x 0.61)



GROUND FLOOR PLAN.



SITE PLAN.
 SCALE: 1"=8'-0"

K.K. Ahamed
 OWNER

K. Venugopal
 K. VENUGOPAL
 AEE (Retd)
 CONSULTING CIVIL ENGINEER
 LICENSE SURVEYOR CLASS-J
 CORPORATION OF MADRAS
 3, NEELAKANDAN STREET
 NUNGAMBAKKAM (LAKE AREA)
 MADRAS-600 034
 LICENSED SURVEYOR

320